

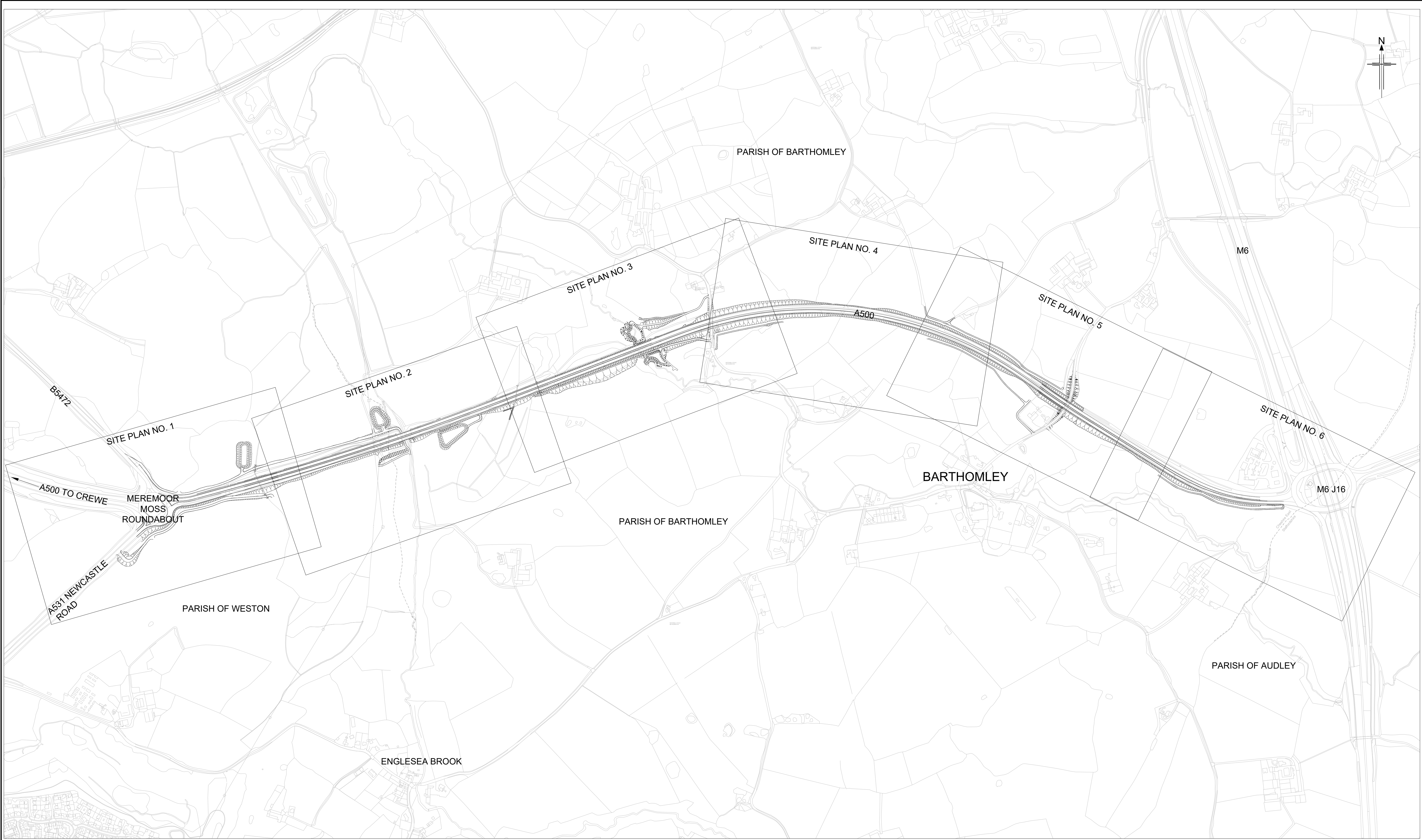
## **HIGHWAYS AND TRANSPORT COMMITTEE**

**A500 Dualling from Meremoor Moss Roundabout to M6 Junction 16 - to authorise the making of a Compulsory Purchase Order and Side Roads Order for delivery of the A500 Dualling scheme**

### **Appendix A**

Draft- plans referred to in The Cheshire East Council A500 Dualling- Meremoor Moss Roundabout to M6 Junction 16) (Classified Road) (Side Roads) Order 2022





KEY:  
SITE PLAN NO.

0 50 100 150 200 250 m  
SCALE 1:5000 @ A1

This plan is based upon Ordnance Survey material with the permission of Ordnance Survey on behalf of the controller of Her Majesty's Stationary Office © Crown copyright. Unauthorised reproduction infringes Crown copyright and may lead to prosecution or civil proceedings. Cheshire East Council 100049045 2021

OS SHEET NOS.

SJ7453 SJ7553 SJ7653 SJ7753  
SJ7452 SJ7552 SJ7652 SJ7752

The Common Seal of  
CHESHIRE EAST BOROUGH COUNCIL  
was hereunto affixed in the presence of

Dated this day of 2021



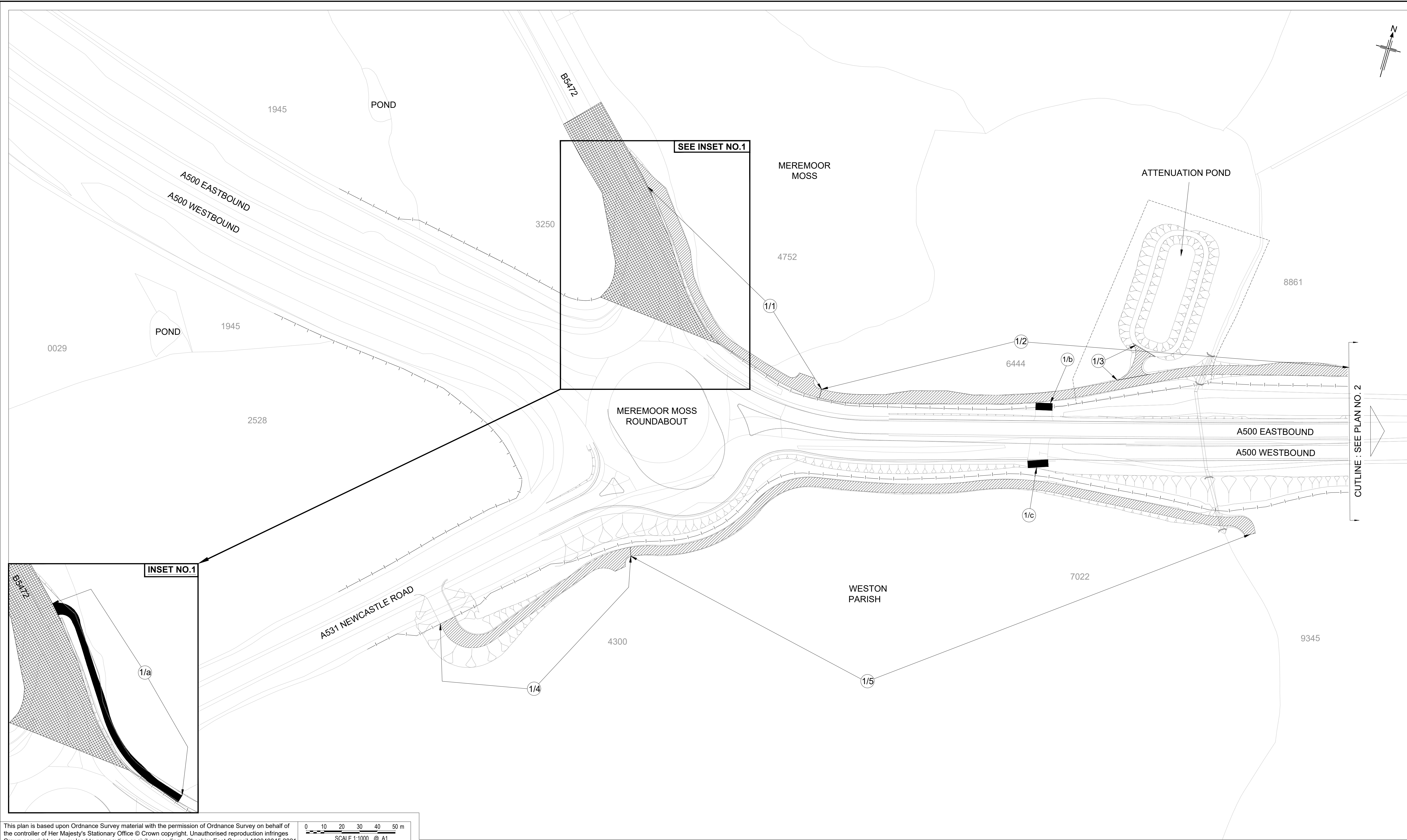
BRJ10601-SRO-000

P01

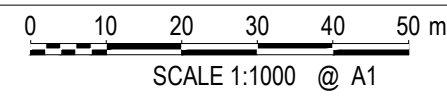
THE CHESHIRE EAST COUNCIL  
(A500 DUALLING - MEREMOOR MOSS  
ROUNDBOUT TO M6 JUNCTION 16)  
(CLASSIFIED ROAD)  
(SIDE ROADS ORDER) 2022

KEY PLAN





This plan is based upon Ordnance Survey material with the permission of Ordnance Survey on behalf of the controller of Her Majesty's Stationary Office © Crown copyright. Unauthorised reproduction infringes Crown copyright and may lead to prosecution or civil proceedings. Cheshire East Council 100049045 2021



- NOTES:
1. Orders under sections 14 & 125 of the Highways Act 1980.
  2. This plan does not show widths or construction details.

KEY:

- New Highway
- Highway to be improved
- Highway to be stopped up
- Private means of access to be stopped up
- New private means of access
- Classified road boundary
- Land take boundary
- Side road boundary

- Parish boundary
- Existing Public rights of way (labelled)
- 0038 Ordnance Survey field numbers
- Private means of access to be stopped up reference label
- New private means of access reference label
- New side road reference label

The Common Seal of  
CHESHIRE EAST BOROUGH COUNCIL  
was hereunto affixed in the presence of

Dated this                      day of                      2021



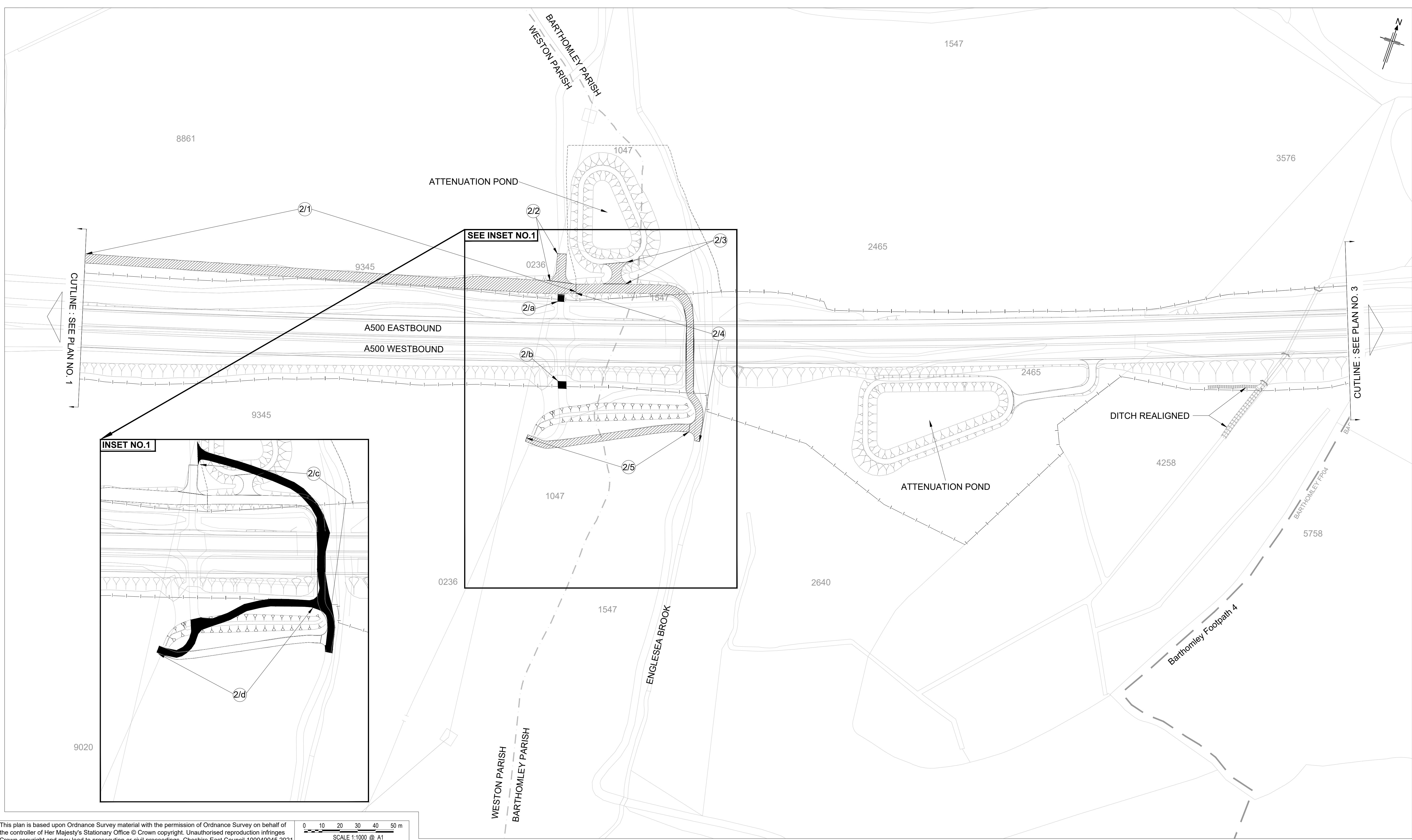
BRJ10601-SRO-001

P01

THE CHESHIRE EAST COUNCIL  
(A500 DUALLING - MEREMOOR MOSS  
ROUNDBOUT TO M6 JUNCTION 16)  
(CLASSIFIED ROAD)  
(SIDE ROADS ORDER) 2022

MEREMOOR MOSS  
ROUNDBOUT AND  
OTHER ALTERATIONS  
SITE PLAN NO. 1





This plan is based upon Ordnance Survey material with the permission of Ordnance Survey on behalf of the controller of Her Majesty's Stationary Office © Crown copyright. Unauthorised reproduction infringes Crown copyright and may lead to prosecution or civil proceedings. Cheshire East Council 100049045 2021

NOTES:  
1. Orders under sections 14 & 125 of the Highways Act 1980.  
2. This plan does not show widths or construction details.

KEY:	
	New Highway
	Highway to be improved
	Highway to be stopped up
	Private means of access to be stopped up
	New private means of access
	Classified road boundary
	Land take boundary
	Side road boundary
	Parish boundary
	Existing Public rights of way (labelled)
	0038 Ordnance Survey field numbers
	(a) Private means of access to be stopped up reference label
	(1) New private means of access reference label
	(A) New side road reference label

The Common Seal of  
CHESHIRE EAST BOROUGH COUNCIL  
was hereunto affixed in the presence of

Dated this                      day of                      2021



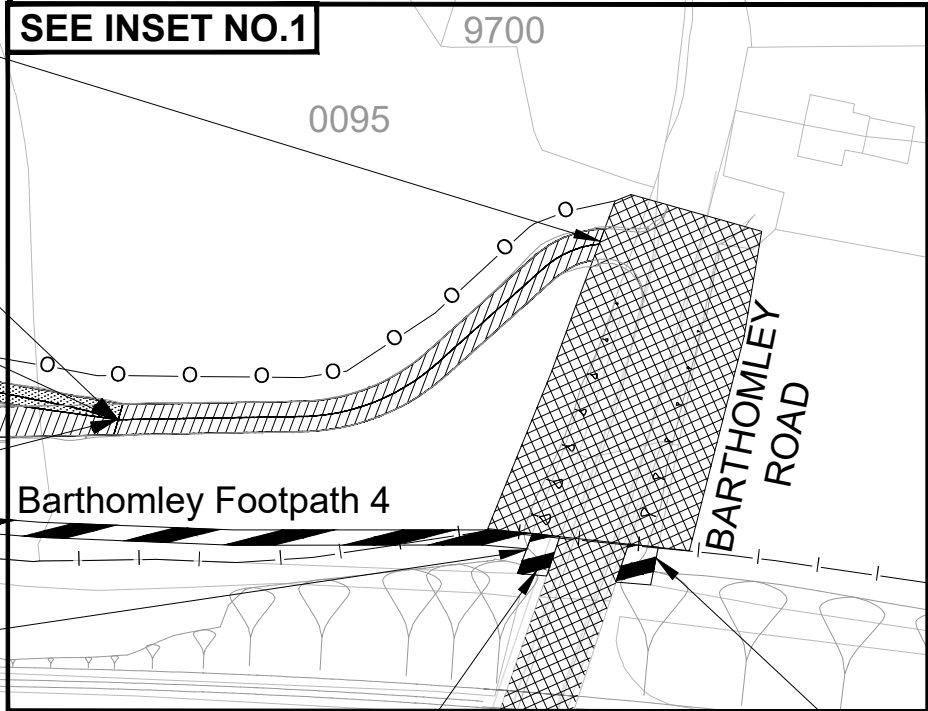
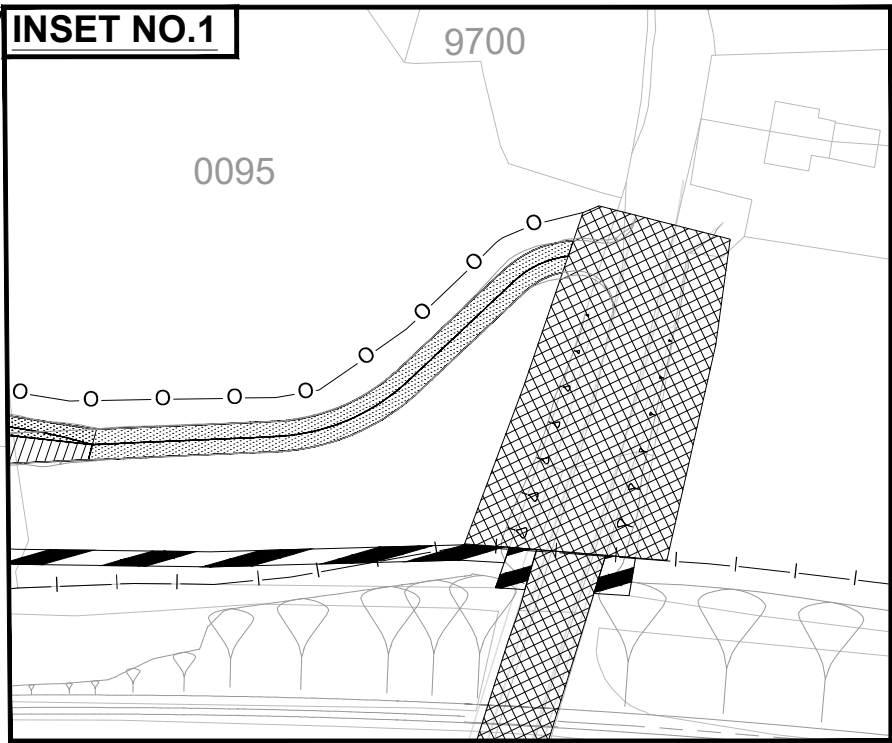
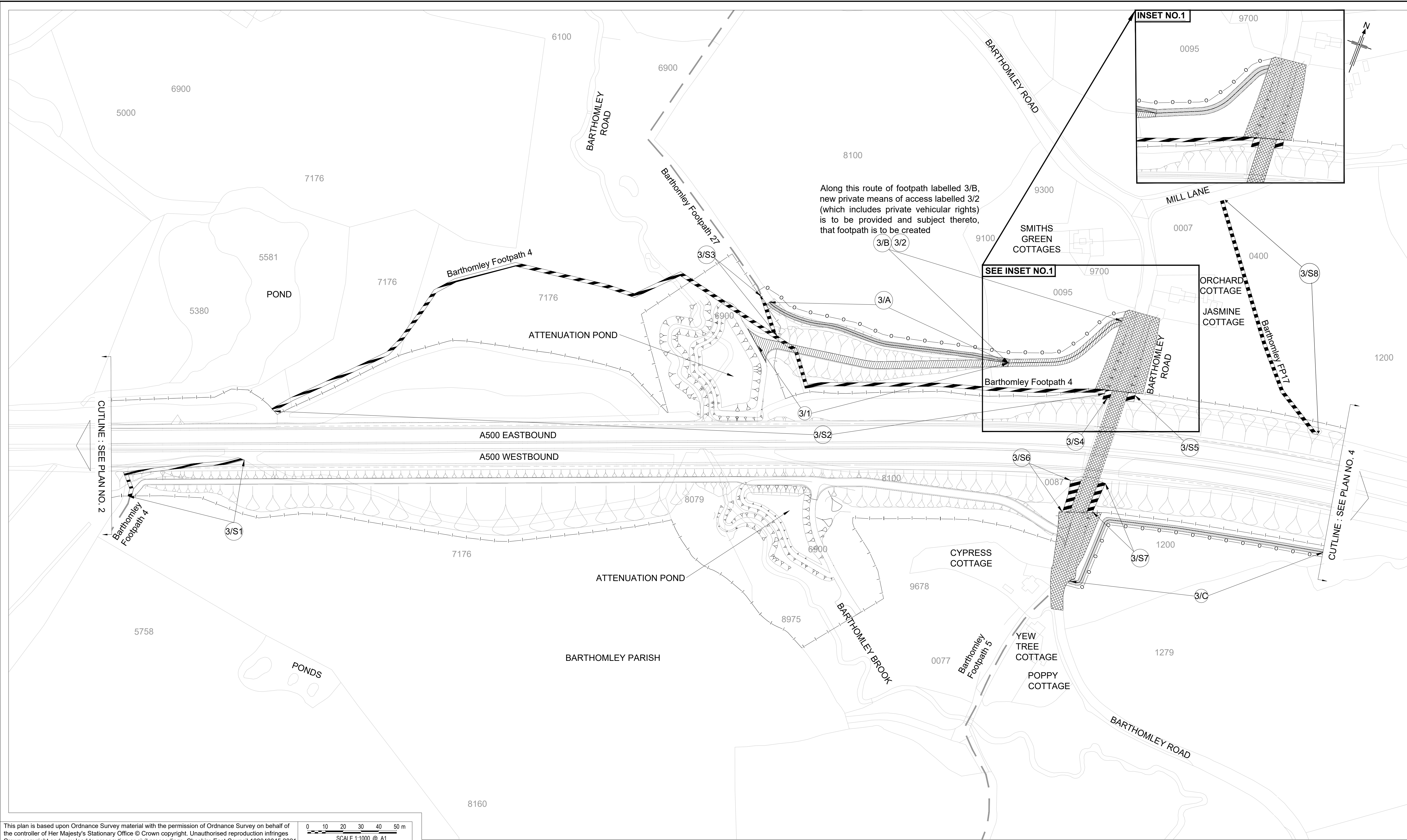
BRJ10601-SRO-002

P01

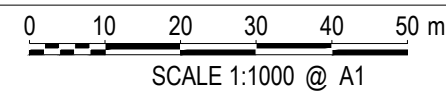
THE CHESHIRE EAST COUNCIL  
(A500 DUALLING - MEREMOOR MOSS  
ROUNDAABOUT TO M6 JUNCTION 16)  
(CLASSIFIED ROAD)  
(SIDE ROADS ORDER) 2022

ENGLESEA BROOK, THE  
DUCKERIES AND OTHER  
ALTERATIONS SITE PLAN  
NO. 2





This plan is based upon Ordnance Survey material with the permission of Ordnance Survey on behalf of the controller of Her Majesty's Stationary Office © Crown copyright. Unauthorised reproduction infringes Crown copyright and may lead to prosecution or civil proceedings. Cheshire East Council 100049045 2021



NOTES:  
1. Orders under sections 14 & 125 of the Highways Act 1980.  
2. This plan does not show widths or construction details.

KEY:

New Highway

Highway to be improved

Highway to be stopped up

Private means of access to be stopped up

New private means of access

Classified road boundary

Side road boundary

Parish boundary

Existing Public rights of way (labelled)

0038 Ordnance Survey field numbers

(a) Private means of access to be stopped up reference label

(1) New private means of access reference label

(A) New side road reference label

The Common Seal of  
CHESHIRE EAST BOROUGH COUNCIL  
was hereunto affixed in the presence of

Dated this                      day of                      2021



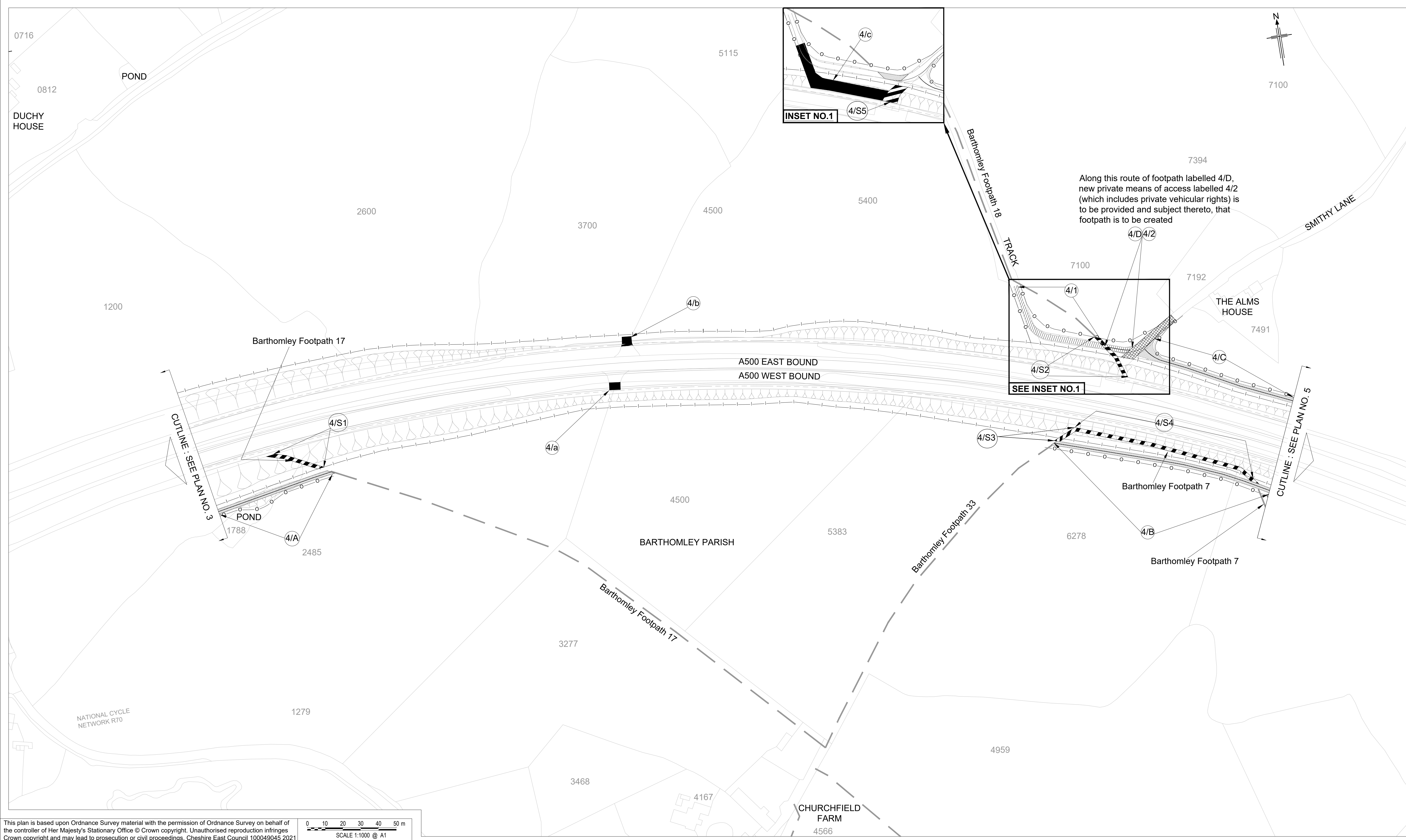
BRJ10601-SRO-003

P01

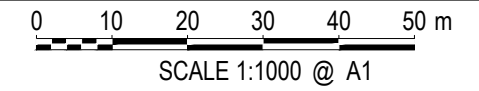
THE CHESHIRE EAST COUNCIL  
(A500 DUALLING - MEREMOOR MOSS  
ROUNABOUT TO M6 JUNCTION 16)  
(CLASSIFIED ROAD)  
(SIDE ROADS ORDER) 2022

BARTHOMLEY BROOK,  
BARTHOMLEY ROAD AND  
OTHER ALTERATIONS SITE  
PLAN NO. 3





This plan is based upon Ordnance Survey material with the permission of Ordnance Survey on behalf of the controller of Her Majesty's Stationary Office © Crown copyright. Unauthorised reproduction infringes Crown copyright and may lead to prosecution or civil proceedings. Cheshire East Council 100049045 2021



NOTES:  
1. Orders under sections 14 & 125 of the Highways Act 1980.  
2. This plan does not show widths or construction details.

<b>KEY:</b>		— — — — —	Parish boundary
	New Highway	— — — — —	Existing Public rights of way (labelled)
	Highway to be improved	0038	Ordnance Survey field numbers
	Highway to be stopped up	(a)	Private means of access to be stopped up reference label
	Private means of access to be stopped up	(1)	New private means of access reference label
	New private means of access	(A)	New side road reference label
	Classified road boundary		
	Side road boundary		

The Common Seal of  
CHESHIRE EAST BOROUGH COUNCIL  
was hereunto affixed in the presence of

Dated this                      day of                      2021

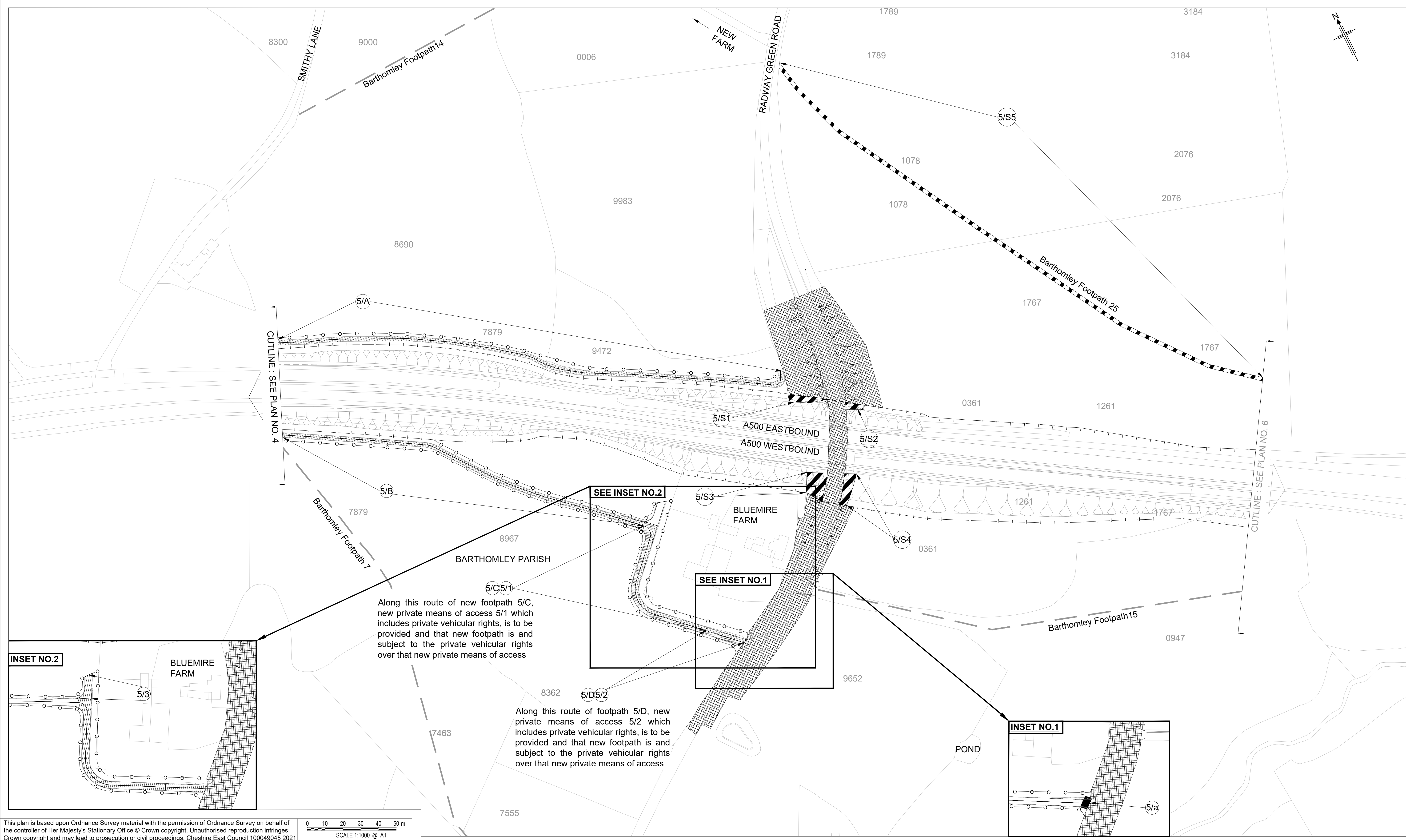
BRJ10601-SRO-004

P01

THE CHESHIRE EAST COUNCIL  
(A500 DUALLING - MEREMOOR MOSS  
ROUNABOUT TO M6 JUNCTION 16)  
(CLASSIFIED ROAD)  
(SIDE ROADS ORDER) 2022

DAISY BANK FARM,  
SMITHY LANE AND  
OTHER ALTERATIONS  
SITE PLAN NO. 4





**NOTES:**

1. Orders under sections 14 & 125 of the Highways Act 1980.

2. This plan does not show widths or construction details.

**KEY:**

	New Highway		Parish boundary
	Highway to be improved		Existing Public rights of way (labelled)
	Highway to be stopped up		Ordnance Survey field numbers
	Private means of access to be stopped up		Private means of access to be stopped up reference label
	New private means of access		New private means of access reference label
	Classified road boundary		New side road reference label
	Side road boundary		

The Common Seal of  
CHESHIRE EAST BOROUGH COUNCIL  
was hereunto affixed in the presence of

Dated this            day of            2021

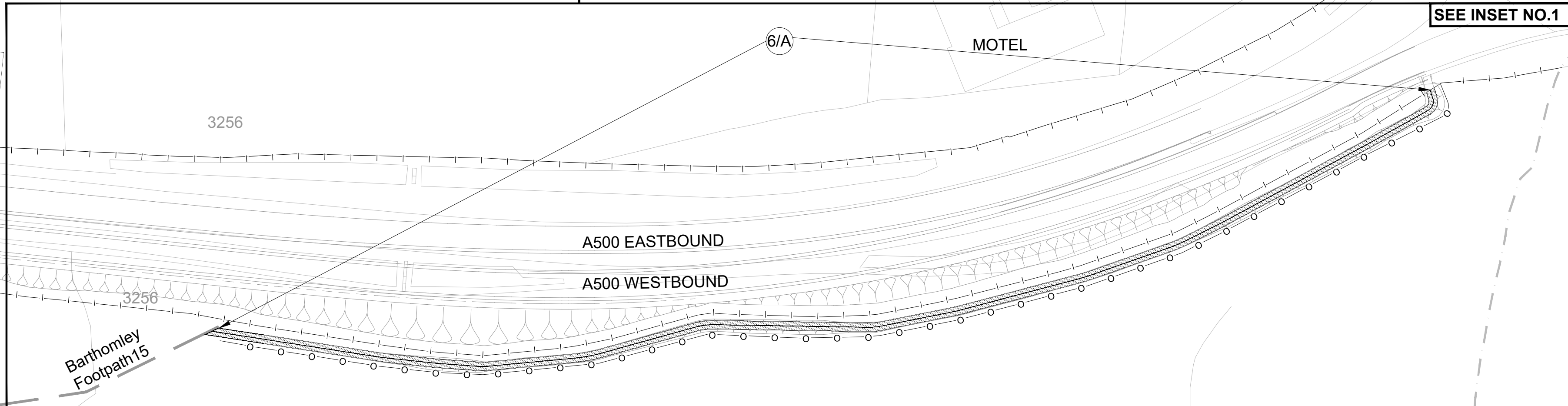
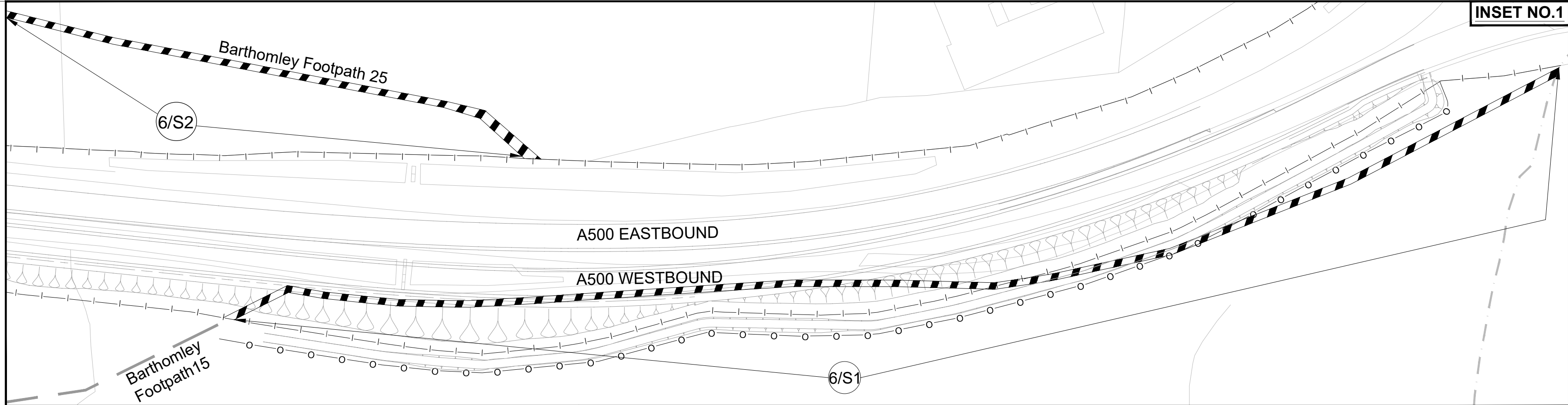
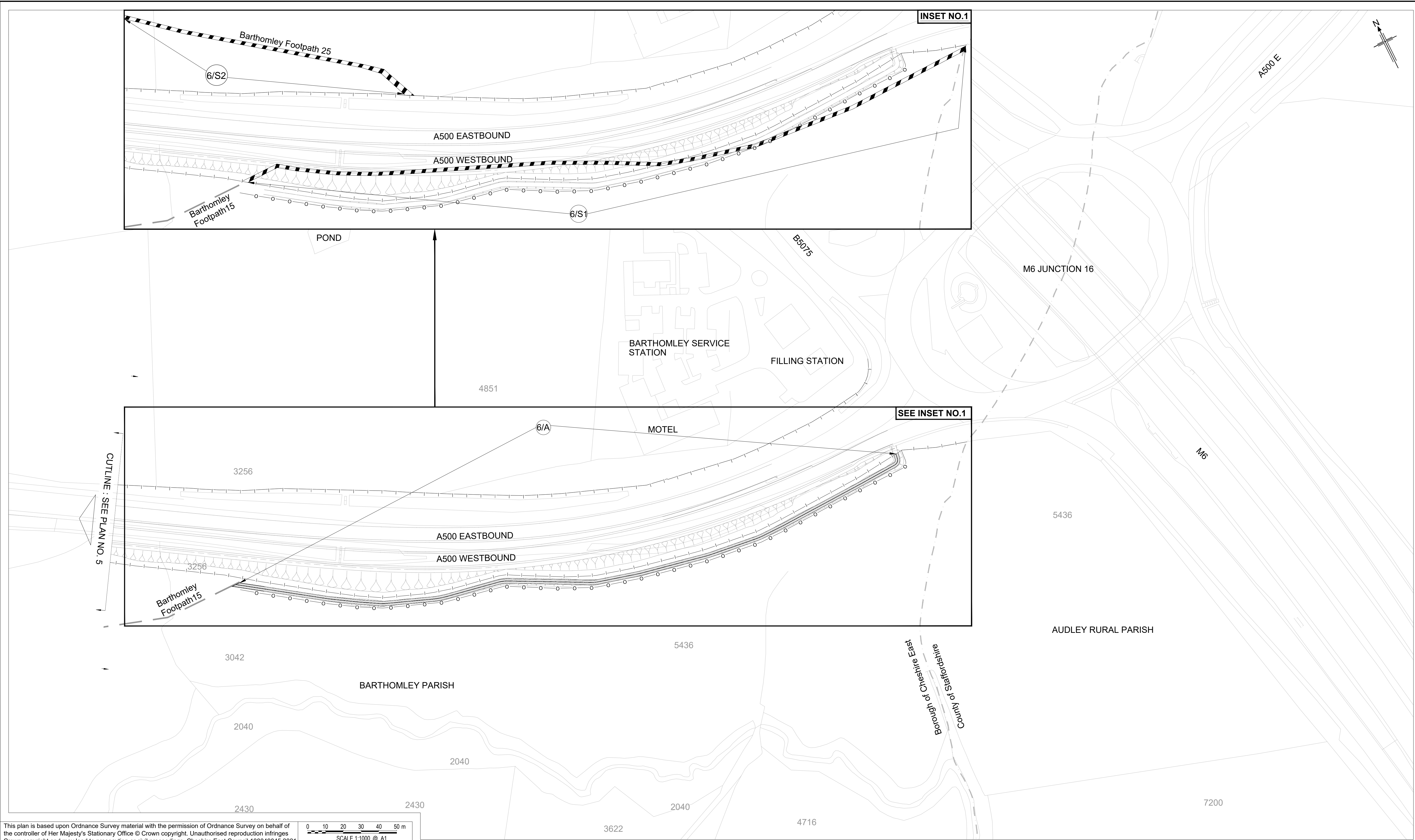
THE CHESHIRE EAST COUNCIL  
(A500 DUALLING - MEREMOOR MOSS  
ROUNDBOUT TO M6 JUNCTION 16)  
(CLASSIFIED ROAD)  
(SIDE ROADS ORDER) 2022

BLUEMIRE FARM,  
RADWAY GREEN ROAD  
AND OTHER ALTERATIONS  
SITE PLAN NO. 5

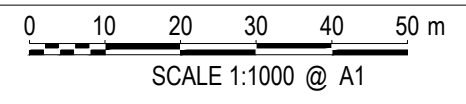
BRJ10601-SRO-005

P01





This plan is based upon Ordnance Survey material with the permission of Ordnance Survey on behalf of the controller of Her Majesty's Stationary Office © Crown copyright. Unauthorised reproduction infringes Crown copyright and may lead to prosecution or civil proceedings. Cheshire East Council 100049045 2021



NOTES:  
1. Orders under sections 14 & 125 of the Highways Act 1980.  
2. This plan does not show widths or construction details.

KEY:

New Highway

Highway to be improved

Highway to be stopped up

Private means of access to be stopped up

New private means of access

Classified road boundary

Side road boundary

Parish boundary

Existing Public rights of way (labelled)

0038 Ordnance Survey field numbers

Private means of access to be stopped up reference label

New private means of access reference label

New side road reference label

The Common Seal of  
CHESHIRE EAST BOROUGH COUNCIL  
was hereunto affixed in the presence of

Dated this day of 2021



BRJ10601-SRO-006

P01

THE CHESHIRE EAST COUNCIL  
(A500 DUALLING - MEREMOOR MOSS  
ROUNDAABOUT TO M6 JUNCTION 16)  
(CLASSIFIED ROAD)  
(SIDE ROADS ORDER) 2022

M6 JUNCTION 16  
ROUNDAABOUT AND  
OTHER ALTERATIONS  
SITE PLAN NO. 6